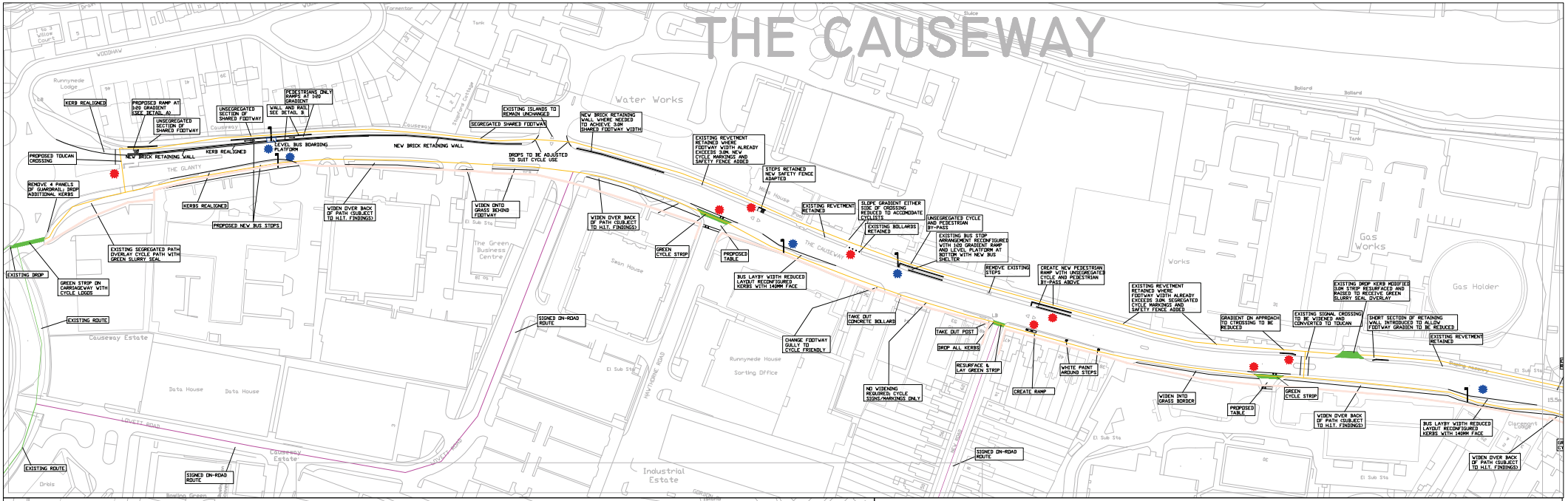

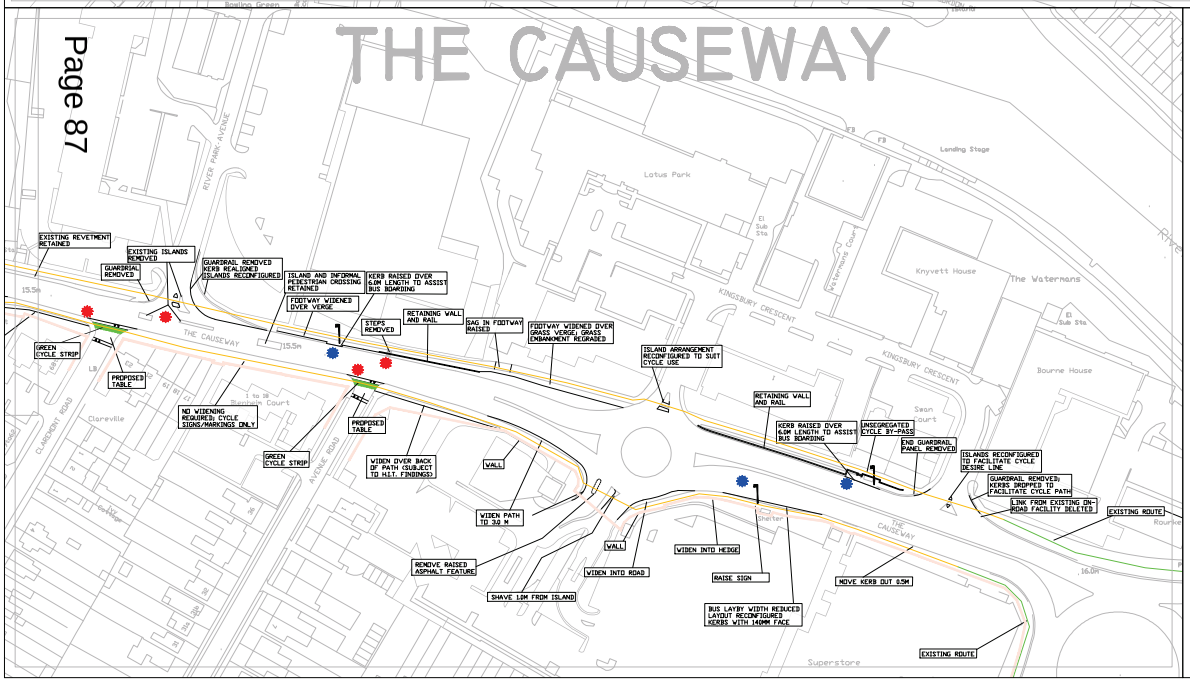

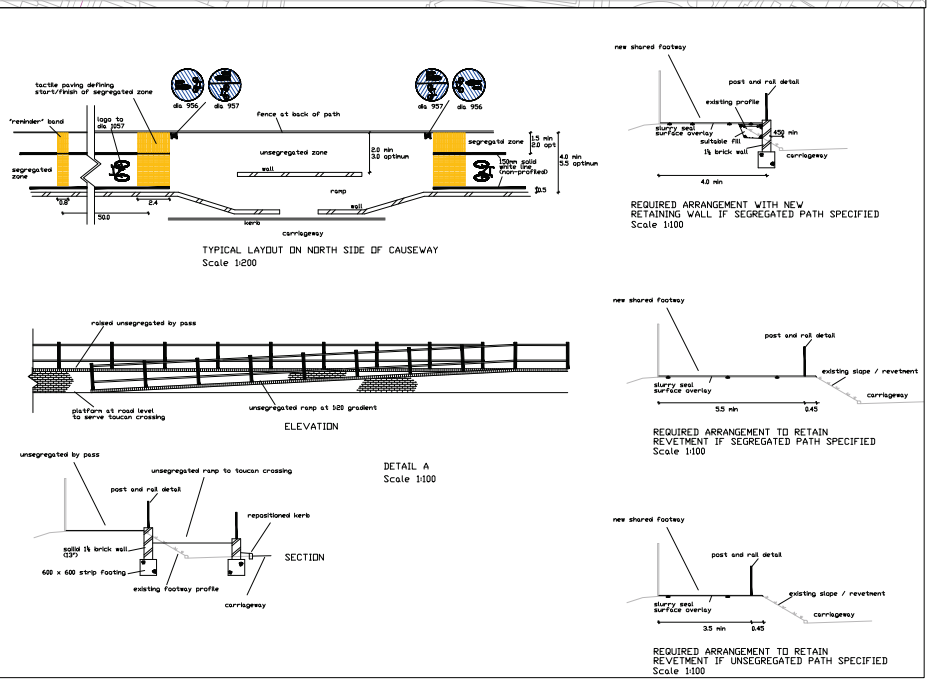

Page 87

0 50 100 150 200

Notes
All existing on-carriageway advisory cycle lanes to be removed

Key-
- Highway limit south side of The Causeway
- Pedestrian improvements
- Bus stop improvements
- Proposed cycle route prescribed carriageway
- Proposed cycle route shared footway
- Existing cycle route

Rev.	Description	Drwn	Sig.	Date	Chkd	Sig.	Date	Appr	Sig.	Date

File Name: Scale 1:1000 @A1 (plan)

North Point

'Based upon the Ordnance Survey mapping with permission of the Controller of Her Majesty's Stationery Office© C Crown copyright. Unauthorised reproduction infringes Crown copyright and may lead to prosecution or civil proceedings.' Surrey County Council LA 076872 2000.

Drawn by SW	Sig.	Date 7/13
Checked by originator	Sig.	Date
Approved by	Sig.	Date

Project

Drawing

Egham Sustainable Transport Measures

The Glanty and The Causeway proposed layout and detail

SHEET 1 OF 9

SURREY COUNTY COUNCIL
Surrey Heritage
Transport for Surrey

Project No.
Contract
Sheet No.
Drawing No.
Rev. -
Classification feasibility

This page is intentionally left blank